



COMUNE DI FONTECCHIO

Provincia di L'Aquila

UFFICIO TECNICO

SISMA ABRUZZO 6 APRILE 2009
Decreto del CDR n.3 / 2010 Regione Abruzzo
PERIMETRAZIONE CENTRO STORICO

Oggetto:


MAPPATURA ESITI AGIBILITA'
AREE DI INTERESSE STORICO

TAV. n. 6

L'UFFICIO TECNICO

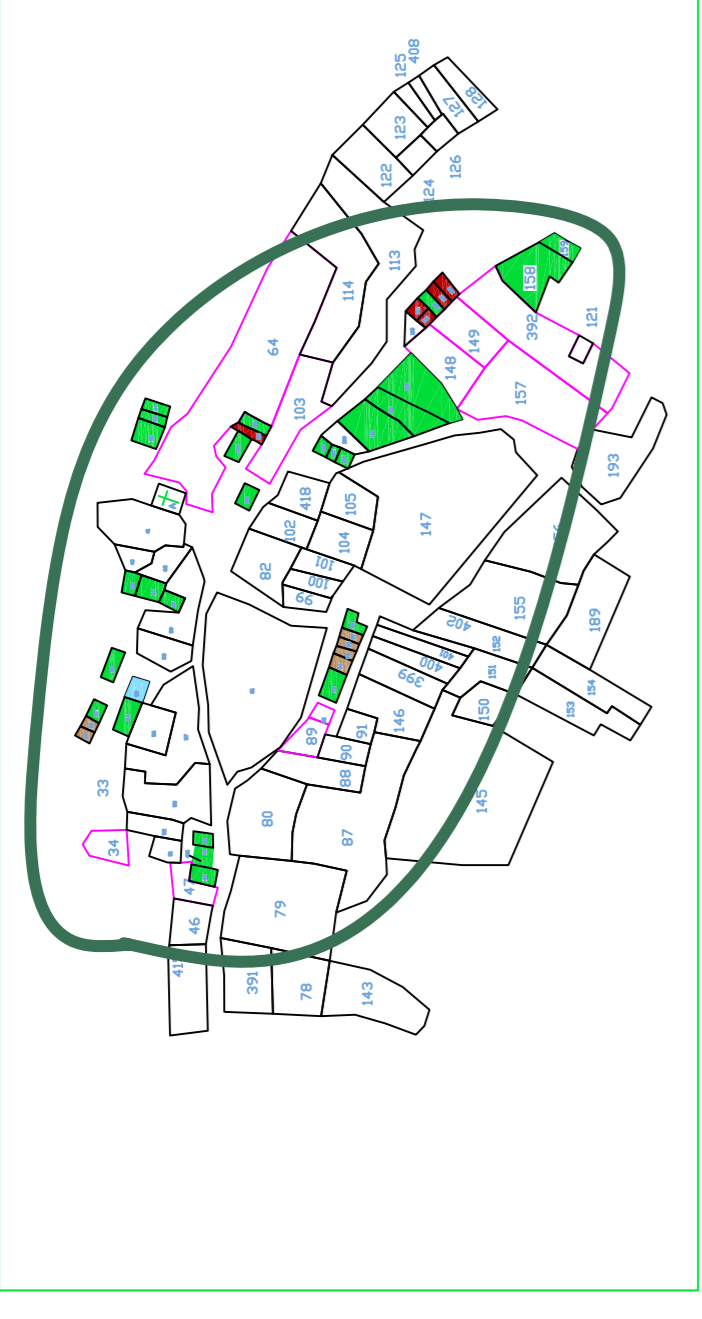
Geom. Andrea Italo Di Biase

Fontecchio, lì 04/06/2010

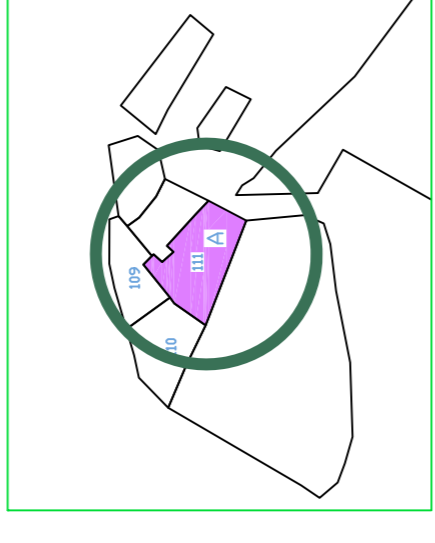


Ing. Sandro Ciancone

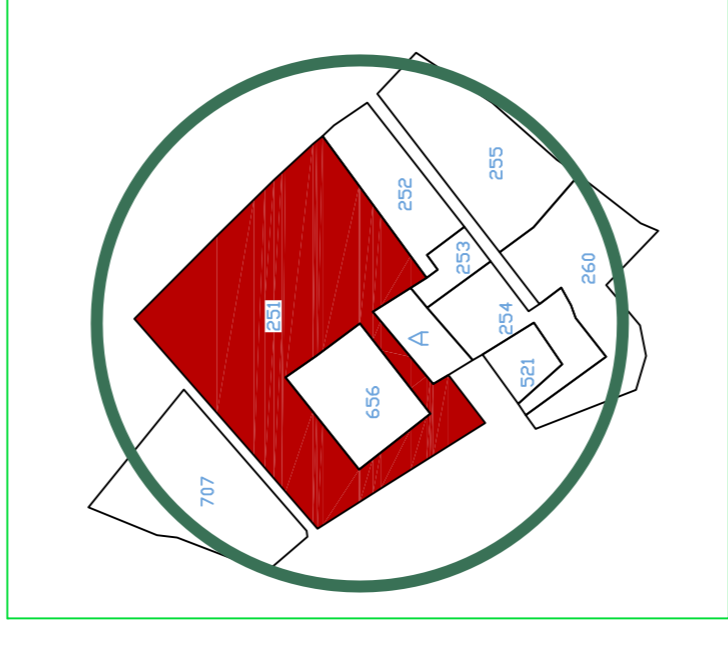
PAGLIARE DI FONTECCHIO



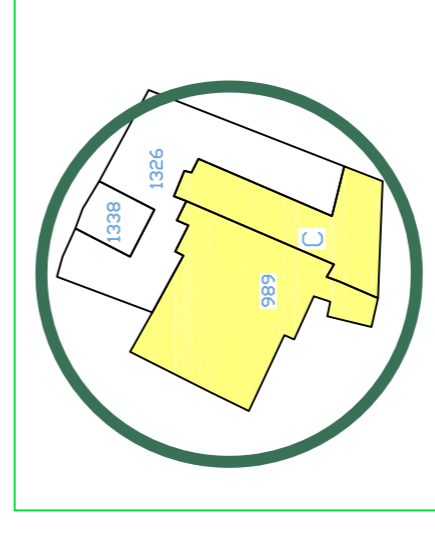
Chiesa Madonna della Vittoria



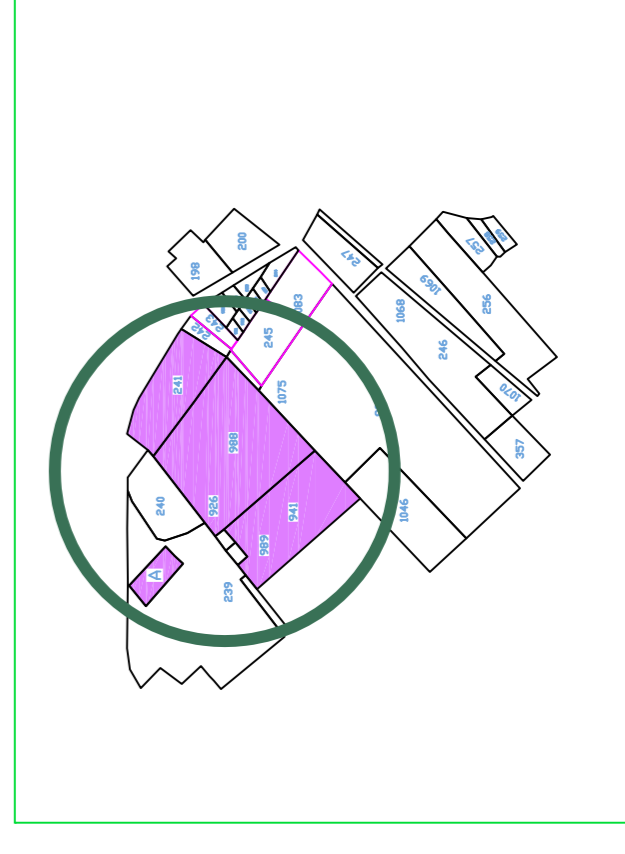
Convento dei Cappuccini




Convento di San Francesco




Convento di Santa Maria Aggraiano




Legenda



A



B



C



D




E




F

Edifici non rilevati



RUDERE



Perimetrazione centro storico

